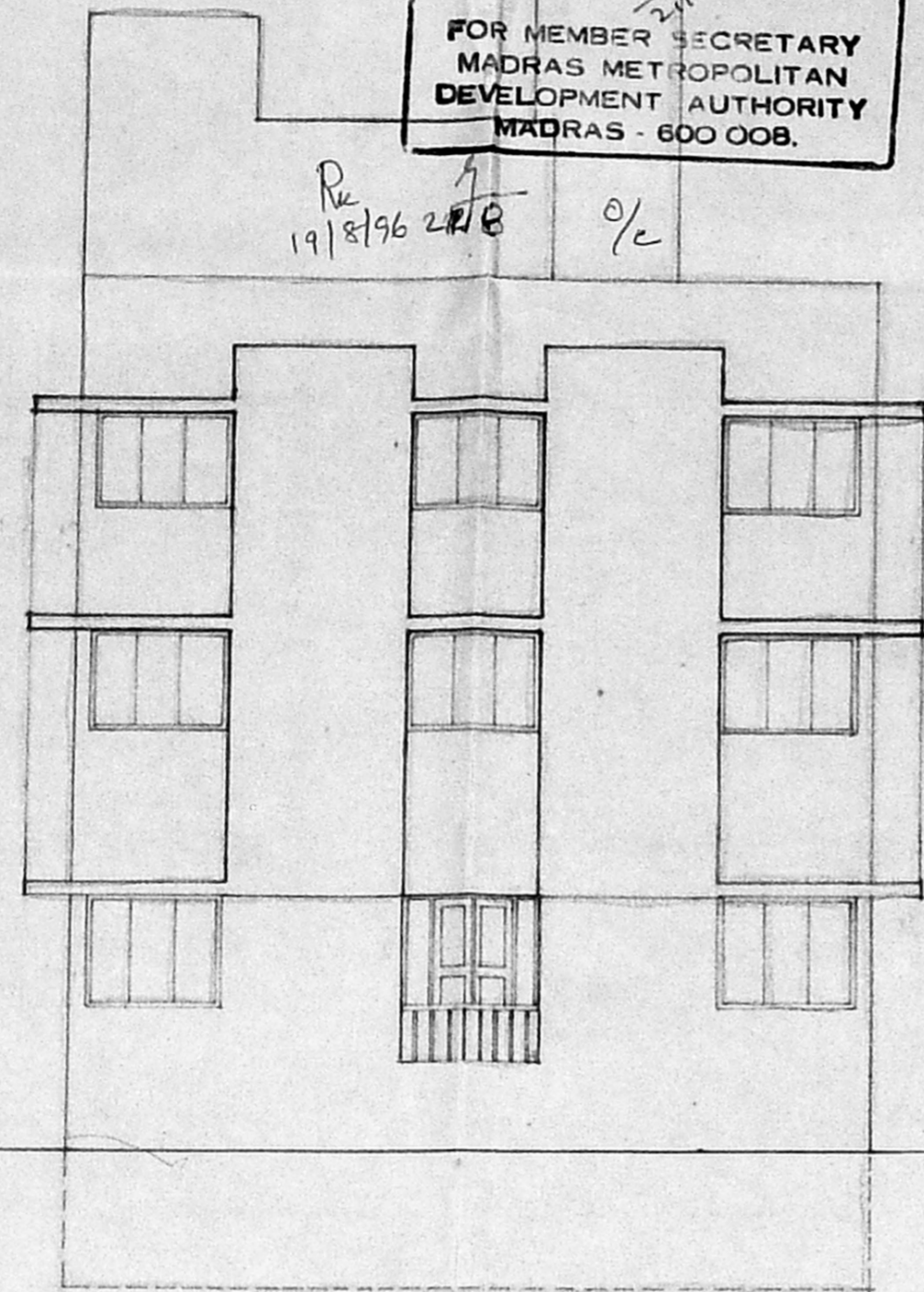
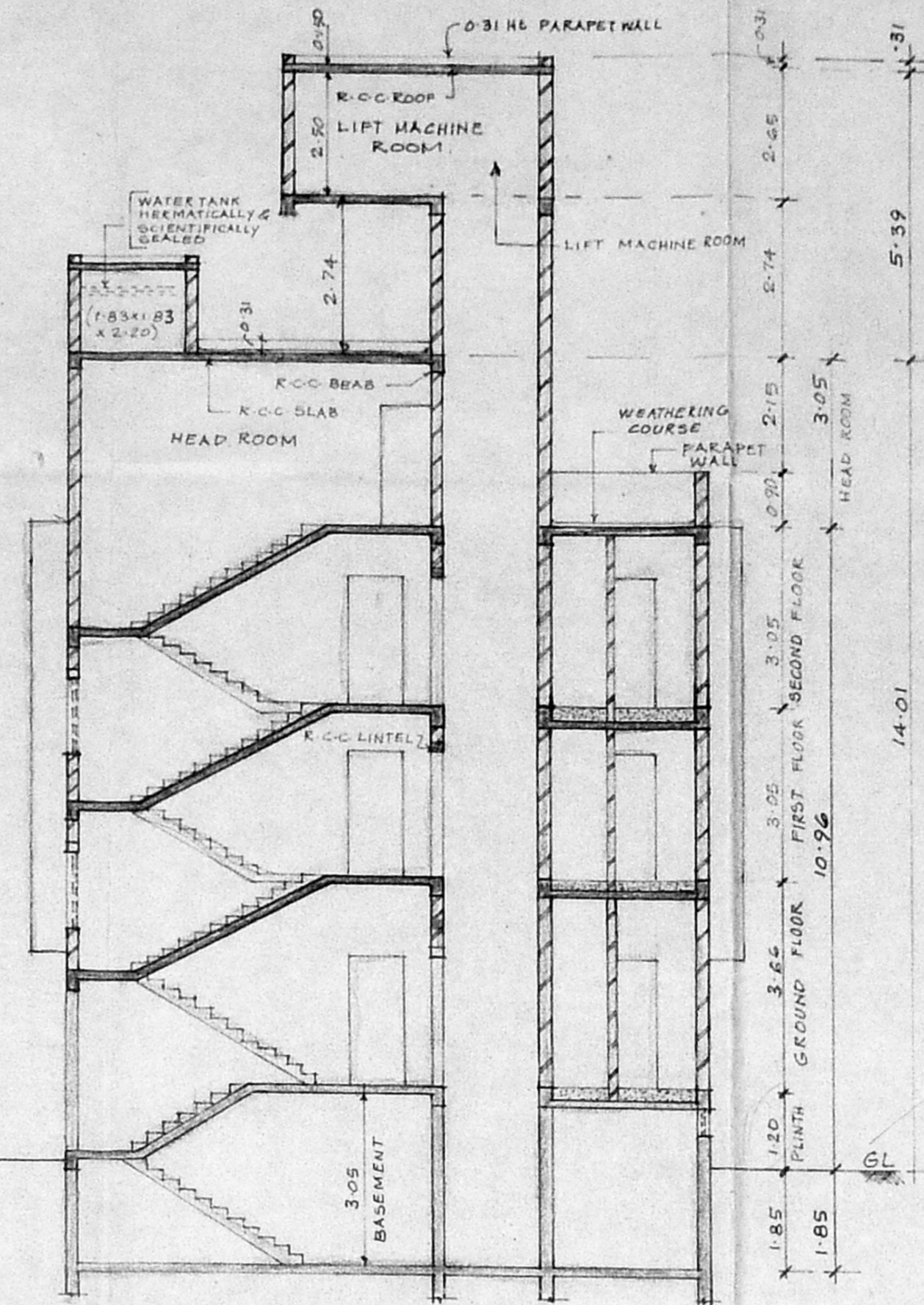


SECTION OF SUMP

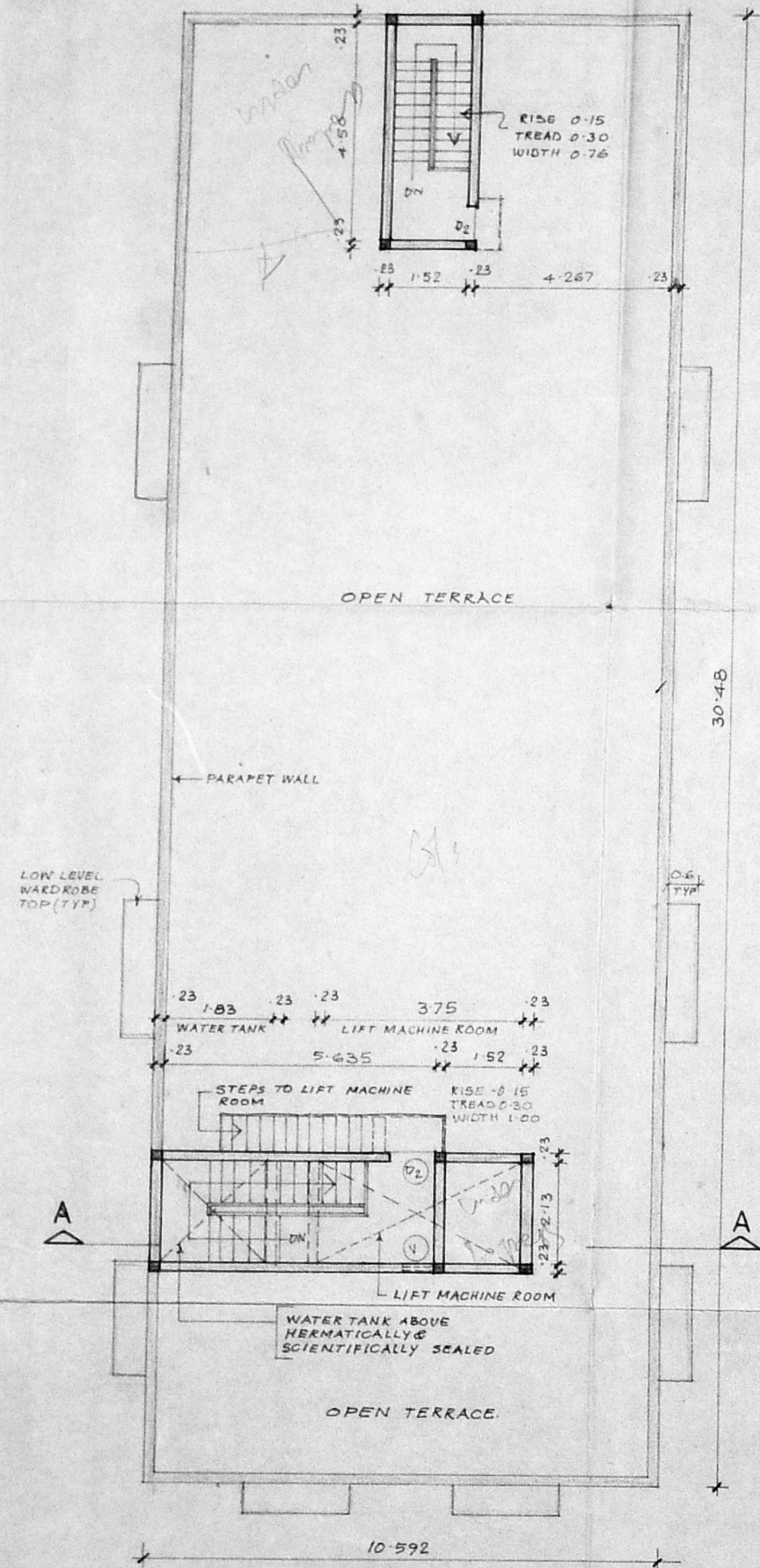
B/ 23627/342/96 B/B
 Planning Permit No. **APPROVED**
 SUBJECT TO THE CONDITIONS IN THIS OFFICE LETTER.
 No. B/10847/96 Date 8.9.96
 FOR MEMBER SECRETARY
 MADRAS METROPOLITAN
 DEVELOPMENT AUTHORITY
 MADRAS - 600 008.



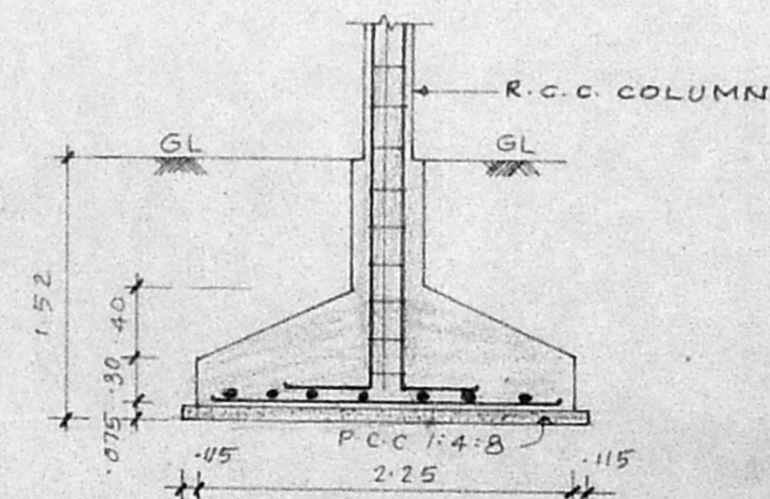
FRONT ELEVATION.



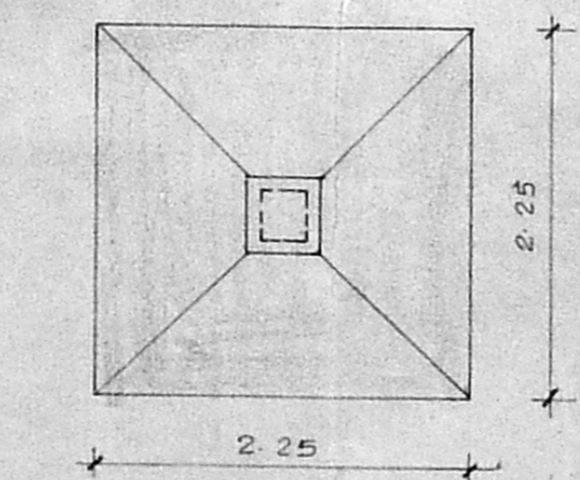
SECTION - A A



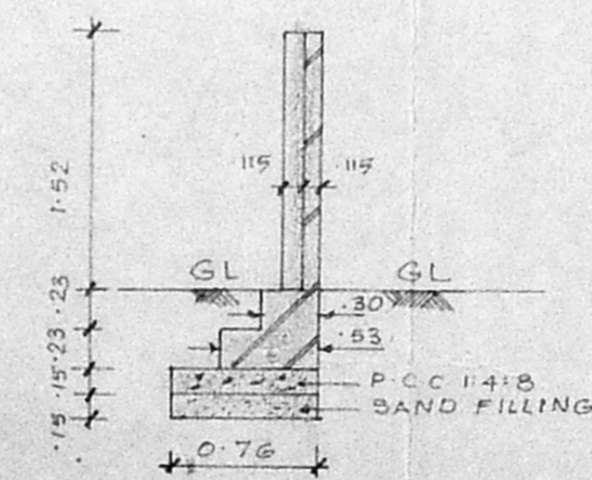
TERRACE FLOOR PLAN.



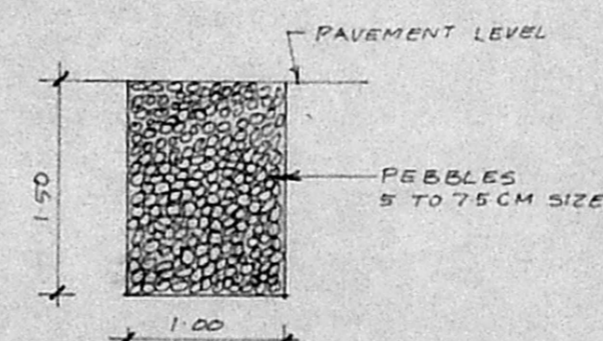
SECTION OF FOUNDATION



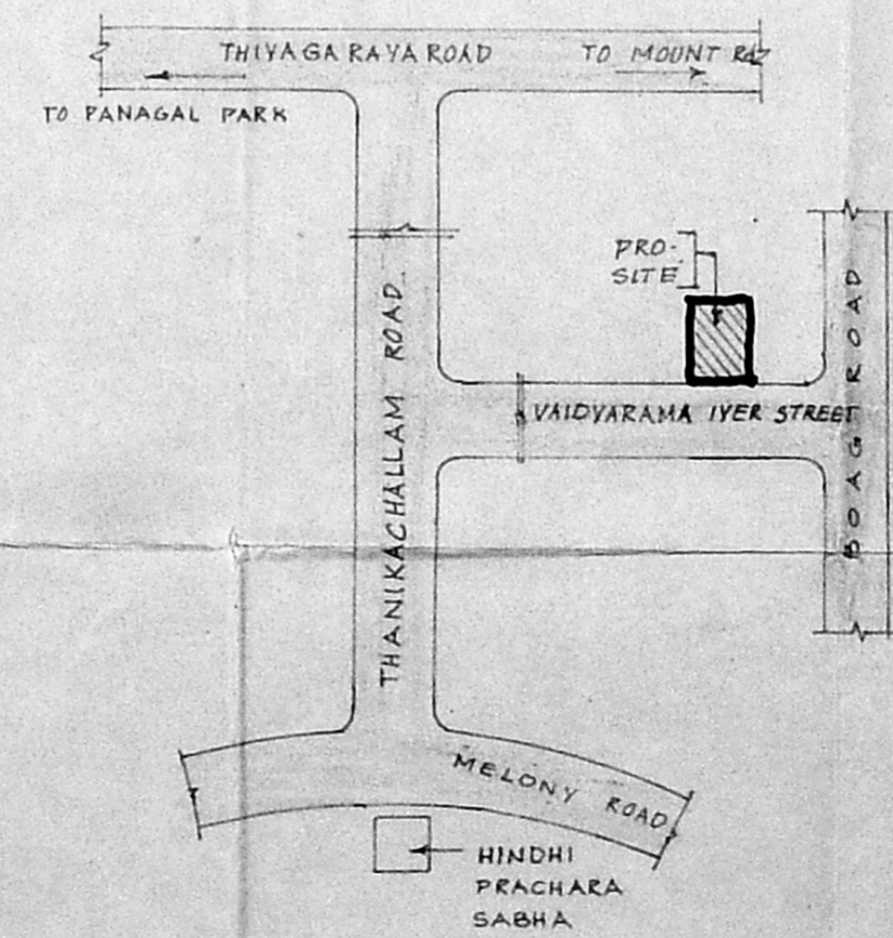
PLAN OF FOUNDATION



SECTION OF COMPOUND WALL



SECTION OF PERCOLATION PIT.



KEY PLAN.
(not to scale)

Revised Plan
 Dt. 15.7.96
 MMDA (B) S.B.C. NO.
 File No:
 Scrutny: B/10847/96
 Part I
 Part I
 A.P. D.P.

PRG NO. AI-70-03 PROJECT NO. - 4811

ALL DIMENSIONS ARE IN METRES ONLY

SCALE:- 1:100
 DATE:- 18.4.96
 DRN:- V. RAJESH
 CHKD:-

PROPOSED RESIDENTIAL
 FLATS AT New Door No.36
 VAIDYARAMA IYER STREET,
 T. NAGAR, MADRAS-17,
 T.S.NO 6644, BLOCK NO-142,
 T NAGAR VILLAGE,
 MAMBALAM GUINDY Taluk
 CORPORATION DIVISION NO-114
 CORPORATION ZONE NO-VIII

G. L. Venkatesha
 G. L. VENKATESHA,
 Asst. Exe. Engineer (Retd.),
 Corporation of Madras,
 Licensed Surveyor, Class-I, No. 14*,
 40, 8th Cross Street, Shetty N...
 Madras - 600 010.

SIGNATURE OF THE LICENSED SURVEYOR

For Company Law Institute of India Private Limited
 Director
 For Company Law Institute of India Private Limited
 Director
 SHEET NO 2/2

SIGNATURE OF THE OWNER